

Proposed Town & Parish Council Boundaries

At its meeting 12 May 2025, the Boundary Review Committee agreed a series of draft proposals for future arrangements of town and parish council arrangements that were to be the subject of the second phase of consultation of the Community Governance Review process. The proposed arrangements for consultation, including the rationale for the draft proposal affecting both Hollinswood & Randlay and Stirchley & Brookside Parish Council is:

THE NEDGE PARISH COUNCIL

It is proposed that the two existing parish council of Hollinswood & Randlay and Stirchley & Brookside are merged to form The Nedge Parish Council. This would make the Parish Council co-terminous with the Borough boundaries.

The area of The Nedge has, historically, had some movement in boundaries which suggests that the arrangements that have been in place historically have not necessarily best reflected the local community.

The geography of this area is very diverse and it is difficult to create community governance arrangements predicated solely on the geography but they all have connections to the A442 as a common transport link.

The proposed Nedge Parish Council will have an electorate of 11,324 and be served by 18 parish councillors across 3 parish wards.

Parish ward name	Polling district	Seats	Electors April 2025	Number of electors per seat	Variance
Hollinswood & Randlay	TTR, TTO	7	4279	611	-3%
Brookside	TBR	5	2986	597	-5%
Stirchley & Holmer Lake	TTT, TTS, TTH	6	4059	677	8%
Total		18	11324	629	

YOUR VIEWS MATTER

I **support** the above proposal ----->

☐

I **oppose** the above proposal ----->

☒

My Postcode is _____

Proposed Town & Parish Council Boundaries

At its meeting 12 May 2025, the Boundary Review Committee agreed a series of draft proposals for future arrangements of town and parish council arrangements that were to be the subject of the second phase of consultation of the Community Governance Review process. The proposed arrangements for consultation, including the rationale for the draft proposal affecting both Hollinswood & Randlay and Stirchley & Brookside Parish Council is:

THE NEDGE PARISH COUNCIL

It is proposed that the two existing parish council of Hollinswood & Randlay and Stirchley & Brookside are merged to form The Nedge Parish Council. This would make the Parish Council co-terminous with the Borough boundaries.

The area of The Nedge has, historically, had some movement in boundaries which suggests that the arrangements that have been in place historically have not necessarily best reflected the local community.

The geography of this area is very diverse and it is difficult to create community governance arrangements predicated solely on the geography but they all have connections to the A442 as a common transport link.

The proposed Nedge Parish Council will have an electorate of 11,324 and be served by 18 parish councillors across 3 parish wards.

Parish ward name	Polling district	Seats	Electors April 2025	Number of electors per seat	Variance
Hollinswood & Randlay	TTR, TTO	7	4279	611	-3%
Brookside	TBR	5	2986	597	-5%
Stirchley & Holmer Lake	TTT, TTS, TTH	6	4059	677	8%
Total		18	11324	629	

YOUR VIEWS MATTER

I **support** the above proposal ----->

☐

I **oppose** the above proposal ----->

☒

My Postcode is _____

Proposed Town & Parish Council Boundaries

At its meeting 12 May 2025, the Boundary Review Committee agreed a series of draft proposals for future arrangements of town and parish council arrangements that were to be the subject of the second phase of consultation of the Community Governance Review process. The proposed arrangements for consultation, including the rationale for the draft proposal affecting both Hollinswood & Randlay and Stirchley & Brookside Parish Council is:

THE NEDGE PARISH COUNCIL

It is proposed that the two existing parish council of Hollinswood & Randlay and Stirchley & Brookside are merged to form The Nedge Parish Council. This would make the Parish Council co-terminous with the Borough boundaries.

The area of The Nedge has, historically, had some movement in boundaries which suggests that the arrangements that have been in place historically have not necessarily best reflected the local community.

The geography of this area is very diverse and it is difficult to create community governance arrangements predicated solely on the geography but they all have connections to the A442 as a common transport link.

The proposed Nedge Parish Council will have an electorate of 11,324 and be served by 18 parish councillors across 3 parish wards.

Parish ward name	Polling district	Seats	Electors April 2025	Number of electors per seat	Variance
Hollinswood & Randlay	TTR, TTO	7	4279	611	-3%
Brookside	TBR	5	2986	597	-5%
Stirchley & Holmer Lake	TTT, TTS, TTH	6	4059	677	8%
Total		18	11324	629	

YOUR VIEWS MATTER

I **support** the above proposal ----->

☐

I **oppose** the above proposal ----->

☒

My Postcode is: [redacted] [redacted] -----

Proposed Town & Parish Council Boundaries

At its meeting 12 May 2025, the Boundary Review Committee agreed a series of draft proposals for future arrangements of town and parish council arrangements that were to be the subject of the second phase of consultation of the Community Governance Review process. The proposed arrangements for consultation, including the rationale for the draft proposal affecting both Hollinswood & Randlay and Stirchley & Brookside Parish Council is:

THE NEDGE PARISH COUNCIL

It is proposed that the two existing parish council of Hollinswood & Randlay and Stirchley & Brookside are merged to form The Nedge Parish Council. This would make the Parish Council co-terminous with the Borough boundaries.

The area of The Nedge has, historically, had some movement in boundaries which suggests that the arrangements that have been in place historically have not necessarily best reflected the local community.

The geography of this area is very diverse and it is difficult to create community governance arrangements predicated solely on the geography but they all have connections to the A442 as a common transport link.

The proposed Nedge Parish Council will have an electorate of 11,324 and be served by 18 parish councillors across 3 parish wards.

Parish ward name	Polling district	Seats	Electors April 2025	Number of electors per seat	Variance
Hollinswood & Randlay	TTR, TTO	7	4279	611	-3%
Brookside	TBR	5	2986	597	-5%
Stirchley & Holmer Lake	TTT, TTS, TTH	6	4059	677	8%
Total		18	11324	629	

YOUR VIEWS MATTER

I **support** the above proposal ----->

☐

I **oppose** the above proposal ----->

☒

My Postcode is _____

Proposed Town & Parish Council Boundaries

At its meeting 12 May 2025, the Boundary Review Committee agreed a series of draft proposals for future arrangements of town and parish council arrangements that were to be the subject of the second phase of consultation of the Community Governance Review process. The proposed arrangements for consultation, including the rationale for the draft proposal affecting both Hollinswood & Randlay and Stirchley & Brookside Parish Council is:

THE NEDGE PARISH COUNCIL

It is proposed that the two existing parish council of Hollinswood & Randlay and Stirchley & Brookside are merged to form The Nedge Parish Council. This would make the Parish Council co-terminous with the Borough boundaries.

The area of The Nedge has, historically, had some movement in boundaries which suggests that the arrangements that have been in place historically have not necessarily best reflected the local community.

The geography of this area is very diverse and it is difficult to create community governance arrangements predicated solely on the geography but they all have connections to the A442 as a common transport link.

The proposed Nedge Parish Council will have an electorate of 11,324 and be served by 18 parish councillors across 3 parish wards.

Parish ward name	Polling district	Seats	Electors April 2025	Number of electors per seat	Variance
Hollinswood & Randlay	TTR, TTO	7	4279	611	-3%
Brookside	TBR	5	2986	597	-5%
Stirchley & Holmer Lake	TTT, TTS, TTH	6	4059	677	8%
Total		18	11324	629	

YOUR VIEWS MATTER

I **support** the above proposal ----->

☐

I **oppose** the above proposal ----->

☒

My Postcode is

Proposed Town & Parish Council Boundaries

At its meeting 12 May 2025, the Boundary Review Committee agreed a series of draft proposals for future arrangements of town and parish council arrangements that were to be the subject of the second phase of consultation of the Community Governance Review process. The proposed arrangements for consultation, including the rationale for the draft proposal affecting both Hollinswood & Randlay and Stirchley & Brookside Parish Council is:

THE NEDGE PARISH COUNCIL

It is proposed that the two existing parish council of Hollinswood & Randlay and Stirchley & Brookside are merged to form The Nedge Parish Council. This would make the Parish Council co-terminous with the Borough boundaries.

The area of The Nedge has, historically, had some movement in boundaries which suggests that the arrangements that have been in place historically have not necessarily best reflected the local community.

The geography of this area is very diverse and it is difficult to create community governance arrangements predicated solely on the geography but they all have connections to the A442 as a common transport link.

The proposed Nedge Parish Council will have an electorate of 11,324 and be served by 18 parish councillors across 3 parish wards.

Parish ward name	Polling district	Seats	Electors April 2025	Number of electors per seat	Variance
Hollinswood & Randlay	TTR, TTO	7	4279	611	-3%
Brookside	TBR	5	2986	597	-5%
Stirchley & Holmer Lake	TTT, TTS, TTH	6	4059	677	8%
Total		18	11324	629	

YOUR VIEWS MATTER

I support the above proposal ----->

☐

I oppose the above proposal ----->

☒

My Postcode is

Proposed Town & Parish Council Boundaries

At its meeting 12 May 2025, the Boundary Review Committee agreed a series of draft proposals for future arrangements of town and parish council arrangements that were to be the subject of the second phase of consultation of the Community Governance Review process. The proposed arrangements for consultation, including the rationale for the draft proposal affecting both Hollinswood & Randlay and Stirchley & Brookside Parish Council is:

THE NEDGE PARISH COUNCIL

It is proposed that the two existing parish council of Hollinswood & Randlay and Stirchley & Brookside are merged to form The Nedge Parish Council. This would make the Parish Council co-terminous with the Borough boundaries.

The area of The Nedge has, historically, had some movement in boundaries which suggests that the arrangements that have been in place historically have not necessarily best reflected the local community.

The geography of this area is very diverse and it is difficult to create community governance arrangements predicated solely on the geography but they all have connections to the A442 as a common transport link.

The proposed Nedge Parish Council will have an electorate of 11,324 and be served by 18 parish councillors across 3 parish wards.

Parish ward name	Polling district	Seats	Electors April 2025	Number of electors per seat	Variance
Hollinswood & Randlay	TTR, TTO	7	4279	611	-3%
Brookside	TBR	5	2986	597	-5%
Stirchley & Holmer Lake	TTT, TTS, TTH	6	4059	677	8%
Total		18	11324	629	

YOUR VIEWS MATTER

I support the above proposal ----->

☐

I oppose the above proposal ----->

☒

My Postcode is _

Proposed Town & Parish Council Boundaries

At its meeting 12 May 2025, the Boundary Review Committee agreed a series of draft proposals for future arrangements of town and parish council arrangements that were to be the subject of the second phase of consultation of the Community Governance Review process. The proposed arrangements for consultation, including the rationale for the draft proposal affecting both Hollinswood & Randlay and Stirchley & Brookside Parish Council is:

THE NEDGE PARISH COUNCIL

It is proposed that the two existing parish council of Hollinswood & Randlay and Stirchley & Brookside are merged to form The Nedge Parish Council. This would make the Parish Council co-terminous with the Borough boundaries.

The area of The Nedge has, historically, had some movement in boundaries which suggests that the arrangements that have been in place historically have not necessarily best reflected the local community.

The geography of this area is very diverse and it is difficult to create community governance arrangements predicated solely on the geography but they all have connections to the A442 as a common transport link.

The proposed Nedge Parish Council will have an electorate of 11,324 and be served by 18 parish councillors across 3 parish wards.

Parish ward name	Polling district	Seats	Electors April 2025	Number of electors per seat	Variance
Hollinswood & Randlay	TTR, TTO	7	4279	611	-3%
Brookside	TBR	5	2986	597	-5%
Stirchley & Holmer Lake	TTT, TTS, TTH	6	4059	677	8%
Total		18	11324	629	

YOUR VIEWS MATTER


I support the above proposal ----->

☐

I oppose the above proposal ----->

☒

My Postcode is _____



Proposed Town & Parish Council Boundaries

At its meeting 12 May 2025, the Boundary Review Committee agreed a series of draft proposals for future arrangements of town and parish council arrangements that were to be the subject of the second phase of consultation of the Community Governance Review process. The proposed arrangements for consultation, including the rationale for the draft proposal affecting both Hollinswood & Randlay and Stirchley & Brookside Parish Council is:

THE NEDGE PARISH COUNCIL

It is proposed that the two existing parish council of Hollinswood & Randlay and Stirchley & Brookside are merged to form The Nedge Parish Council. This would make the Parish Council co-terminous with the Borough boundaries.

The area of The Nedge has, historically, had some movement in boundaries which suggests that the arrangements that have been in place historically have not necessarily best reflected the local community.

The geography of this area is very diverse and it is difficult to create community governance arrangements predicated solely on the geography but they all have connections to the A442 as a common transport link.

The proposed Nedge Parish Council will have an electorate of 11,324 and be served by 18 parish councillors across 3 parish wards.

Parish ward name	Polling district	Seats	Electors April 2025	Number of electors per seat	Variance
Hollinswood & Randlay	TTR, TTO	7	4279	611	-3%
Brookside	TBR	5	2986	597	-5%
Stirchley & Holmer Lake	TTT, TTS, TTH	6	4059	677	8%
Total		18	11324	629	

YOUR VIEWS MATTER


I **support** the above proposal ----->

☐

I **oppose** the above proposal ----->

☒

My Postcode is _____



Proposed Town & Parish Council Boundaries

At its meeting 12 May 2025, the Boundary Review Committee agreed a series of draft proposals for future arrangements of town and parish council arrangements that were to be the subject of the second phase of consultation of the Community Governance Review process. The proposed arrangements for consultation, including the rationale for the draft proposal affecting both Hollinswood & Randlay and Stirchley & Brookside Parish Council is:

THE NEDGE PARISH COUNCIL

It is proposed that the two existing parish council of Hollinswood & Randlay and Stirchley & Brookside are merged to form The Nedge Parish Council. This would make the Parish Council co-terminous with the Borough boundaries.

The area of The Nedge has, historically, had some movement in boundaries which suggests that the arrangements that have been in place historically have not necessarily best reflected the local community.

The geography of this area is very diverse and it is difficult to create community governance arrangements predicated solely on the geography but they all have connections to the A442 as a common transport link.

The proposed Nedge Parish Council will have an electorate of 11,324 and be served by 18 parish councillors across 3 parish wards.

Parish ward name	Polling district	Seats	Electors April 2025	Number of electors per seat	Variance
Hollinswood & Randlay	TTR, TTO	7	4279	611	-3%
Brookside	TBR	5	2986	597	-5%
Stirchley & Holmer Lake	TTT, TTS, TTH	6	4059	677	8%
Total		18	11324	629	

YOUR VIEWS MATTER

I support the above proposal ----->

☐

I oppose the above proposal ----->

☒

My Postcode is _____



Proposed Town & Parish Council Boundaries

At its meeting 12 May 2025, the Boundary Review Committee agreed a series of draft proposals for future arrangements of town and parish council arrangements that were to be the subject of the second phase of consultation of the Community Governance Review process. The proposed arrangements for consultation, including the rationale for the draft proposal affecting both Hollinswood & Randlay and Stirchley & Brookside Parish Council is:

THE NEDGE PARISH COUNCIL

It is proposed that the two existing parish council of Hollinswood & Randlay and Stirchley & Brookside are merged to form The Nedge Parish Council. This would make the Parish Council co-terminous with the Borough boundaries.

The area of The Nedge has, historically, had some movement in boundaries which suggests that the arrangements that have been in place historically have not necessarily best reflected the local community.

The geography of this area is very diverse and it is difficult to create community governance arrangements predicated solely on the geography but they all have connections to the A442 as a common transport link.

The proposed Nedge Parish Council will have an electorate of 11,324 and be served by 18 parish councillors across 3 parish wards.

Parish ward name	Polling district	Seats	Electors April 2025	Number of electors per seat	Variance
Hollinswood & Randlay	TTR, TTO	7	4279	611	-3%
Brookside	TBR	5	2986	597	-5%
Stirchley & Holmer Lake	TTT, TTS, TTH	6	4059	677	8%
Total		18	11324	629	

YOUR VIEWS MATTER

I support the above proposal ----->

☐

I oppose the above proposal ----->

☒

My Postcode is [REDACTED] -----

Proposed Town & Parish Council Boundaries

At its meeting 12 May 2025, the Boundary Review Committee agreed a series of draft proposals for future arrangements of town and parish council arrangements that were to be the subject of the second phase of consultation of the Community Governance Review process. The proposed arrangements for consultation, including the rationale for the draft proposal affecting both Hollinswood & Randlay and Stirchley & Brookside Parish Council is:

THE NEDGE PARISH COUNCIL

It is proposed that the two existing parish council of Hollinswood & Randlay and Stirchley & Brookside are merged to form The Nedge Parish Council. This would make the Parish Council co-terminous with the Borough boundaries.

The area of The Nedge has, historically, had some movement in boundaries which suggests that the arrangements that have been in place historically have not necessarily best reflected the local community.

The geography of this area is very diverse and it is difficult to create community governance arrangements predicated solely on the geography but they all have connections to the A442 as a common transport link.

The proposed Nedge Parish Council will have an electorate of 11,324 and be served by 18 parish councillors across 3 parish wards.

Parish ward name	Polling district	Seats	Electors April 2025	Number of electors per seat	Variance
Hollinswood & Randlay	TTR, TTO	7	4279	611	-3%
Brookside	TBR	5	2986	597	-5%
Stirchley & Holmer Lake	TTT, TTS, TTH	6	4059	677	8%
Total		18	11324	629	

YOUR VIEWS MATTER

I support the above proposal ----->

☐

I oppose the above proposal ----->

☒

My Postcode is _____



Proposed Town & Parish Council Boundaries

At its meeting 12 May 2025, the Boundary Review Committee agreed a series of draft proposals for future arrangements of town and parish council arrangements that were to be the subject of the second phase of consultation of the Community Governance Review process. The proposed arrangements for consultation, including the rationale for the draft proposal affecting both Hollinswood & Randlay and Stirchley & Brookside Parish Council is:

THE NEDGE PARISH COUNCIL

It is proposed that the two existing parish council of Hollinswood & Randlay and Stirchley & Brookside are merged to form The Nedge Parish Council. This would make the Parish Council co-terminous with the Borough boundaries.

The area of The Nedge has, historically, had some movement in boundaries which suggests that the arrangements that have been in place historically have not necessarily best reflected the local community.

The geography of this area is very diverse and it is difficult to create community governance arrangements predicated solely on the geography but they all have connections to the A442 as a common transport link.

The proposed Nedge Parish Council will have an electorate of 11,324 and be served by 18 parish councillors across 3 parish wards.

Parish ward name	Polling district	Seats	Electors April 2025	Number of electors per seat	Variance
Hollinswood & Randlay	TTR, TTO	7	4279	611	-3%
Brookside	TBR	5	2986	597	-5%
Stirchley & Holmer Lake	TTT, TTS, TTH	6	4059	677	8%
Total		18	11324	629	

YOUR VIEWS MATTER

I **support** the above proposal ----->

☐

I **oppose** the above proposal ----->

☒

My Postcode is

proposals for future arrangements of town and parish council arrangements that were to be the subject of the second phase of consultation of the Community Governance Review process. The proposed arrangements for consultation, including the rationale for the draft proposal affecting both Hollinswood & Randlay and Stirchley & Brookside Parish Council is:

THE NEDGE PARISH COUNCIL

It is proposed that the two existing parish council of Hollinswood & Randlay and Stirchley & Brookside are merged to form The Nedge Parish Council. This would make the Parish Council co-terminous with the Borough boundaries.

The area of The Nedge has, historically, had some movement in boundaries which suggests that the arrangements that have been in place historically have not necessarily best reflected the local community.

The geography of this area is very diverse and it is difficult to create community governance arrangements predicated solely on the geography but they all have connections to the A442 as a common transport link.

The proposed Nedge Parish Council will have an electorate of 11,324 and be served by 18 parish councillors across 3 parish wards.


Parish ward name	Polling district	Seats	Electors April 2025	Number of electors per seat	Variance
Hollinswood & Randlay	TTR, TTO	7	4279	611	-3%
Brookside	TBR	5	2986	597	-5%
Stirchley & Holmer Lake	TTT, TTS, TTH	6	4059	677	8%
Total		18	11324	629	

YOUR VIEWS MATTER

I support the above proposal ----->

I oppose the above proposal ----->

My Postcode is



Proposed Town & Parish Council Boundaries

At its meeting 12 May 2025, the Boundary Review Committee agreed a series of draft proposals for future arrangements of town and parish council arrangements that were to be the subject of the second phase of consultation of the Community Governance Review process. The proposed arrangements for consultation, including the rationale for the draft proposal affecting both Hollinswood & Randlay and Stirchley & Brookside Parish Council is:

THE NEDGE PARISH COUNCIL

It is proposed that the two existing parish council of Hollinswood & Randlay and Stirchley & Brookside are merged to form The Nedge Parish Council. This would make the Parish Council co-terminous with the Borough boundaries.

The area of The Nedge has, historically, had some movement in boundaries which suggests that the arrangements that have been in place historically have not necessarily best reflected the local community.

The geography of this area is very diverse and it is difficult to create community governance arrangements predicated solely on the geography but they all have connections to the A442 as a common transport link.

The proposed Nedge Parish Council will have an electorate of 11,324 and be served by 18 parish councillors across 3 parish wards.

Parish ward name	Polling district	Seats	Electors April 2025	Number of electors per seat	Variance
Hollinswood & Randlay	TTR, TTO	7	4279	611	-3%
Brookside	TBR	5	2986	597	-5%
Stirchley & Holmer Lake	TTT, TTS, TTH	6	4059	677	8%
Total		18	11324	629	

YOUR VIEWS MATTER

I support the above proposal ----->

☐

I oppose the above proposal ----->

☒

My Postcode is _____



Proposed Town & Parish Council Boundaries

At its meeting 12 May 2025, the Boundary Review Committee agreed a series of draft proposals for future arrangements of town and parish council arrangements that were to be the subject of the second phase of consultation of the Community Governance Review process. The proposed arrangements for consultation, including the rationale for the draft proposal affecting both Hollinswood & Randlay and Stirchley & Brookside Parish Council is:

THE NEDGE PARISH COUNCIL

It is proposed that the two existing parish council of Hollinswood & Randlay and Stirchley & Brookside are merged to form The Nedge Parish Council. This would make the Parish Council co-terminous with the Borough boundaries.

The area of The Nedge has, historically, had some movement in boundaries which suggests that the arrangements that have been in place historically have not necessarily best reflected the local community.

The geography of this area is very diverse and it is difficult to create community governance arrangements predicated solely on the geography but they all have connections to the A442 as a common transport link.

The proposed Nedge Parish Council will have an electorate of 11,324 and be served by 18 parish councillors across 3 parish wards.

Parish ward name	Polling district	Seats	Electors April 2025	Number of electors per seat	Variance
Hollinswood & Randlay	TTR, TTO	7	4279	611	-3%
Brookside	TBR	5	2986	597	-5%
Stirchley & Holmer Lake	TTT, TTS, TTH	6	4059	677	8%
Total		18	11324	629	

YOUR VIEWS MATTER

I **support** the above proposal ----->

☐

I **oppose** the above proposal ----->

☒

My Postcode is _____



Proposed Town & Parish Council Boundaries

At its meeting 12 May 2025, the Boundary Review Committee agreed a series of draft proposals for future arrangements of town and parish council arrangements that were to be the subject of the second phase of consultation of the Community Governance Review process. The proposed arrangements for consultation, including the rationale for the draft proposal affecting both Hollinswood & Randlay and Stirchley & Brookside Parish Council is:

THE NEDGE PARISH COUNCIL

It is proposed that the two existing parish council of Hollinswood & Randlay and Stirchley & Brookside are merged to form The Nedge Parish Council. This would make the Parish Council co-terminous with the Borough boundaries.

The area of The Nedge has, historically, had some movement in boundaries which suggests that the arrangements that have been in place historically have not necessarily best reflected the local community.

The geography of this area is very diverse and it is difficult to create community governance arrangements predicated solely on the geography but they all have connections to the A442 as a common transport link.

The proposed Nedge Parish Council will have an electorate of 11,324 and be served by 18 parish councillors across 3 parish wards.

Parish ward name	Polling district	Seats	Electors April 2025	Number of electors per seat	Variance
Hollinswood & Randlay	TTR, TTO	7	4279	611	-3%
Brookside	TBR	5	2986	597	-5%
Stirchley & Holmer Lake	TTT, TTS, TTH	6	4059	677	8%
Total		18	11324	629	

YOUR VIEWS MATTER

I **support** the above proposal ----->

☐

I **oppose** the above proposal ----->

☒

My Postcode is __

Proposed Town & Parish Council Boundaries

At its meeting 12 May 2025, the Boundary Review Committee agreed a series of draft proposals for future arrangements of town and parish council arrangements that were to be the subject of the second phase of consultation of the Community Governance Review process. The proposed arrangements for consultation, including the rationale for the draft proposal affecting both Hollinswood & Randlay and Stirchley & Brookside Parish Council is:

THE NEDGE PARISH COUNCIL

It is proposed that the two existing parish council of Hollinswood & Randlay and Stirchley & Brookside are merged to form The Nedge Parish Council. This would make the Parish Council co-terminous with the Borough boundaries.

The area of The Nedge has, historically, had some movement in boundaries which suggests that the arrangements that have been in place historically have not necessarily best reflected the local community.

The geography of this area is very diverse and it is difficult to create community governance arrangements predicated solely on the geography but they all have connections to the A442 as a common transport link.

The proposed Nedge Parish Council will have an electorate of 11,324 and be served by 18 parish councillors across 3 parish wards.

Parish ward name	Polling district	Seats	Electors April 2025	Number of electors per seat	Variance
Hollinswood & Randlay	TTR, TTO	7	4279	611	-3%
Brookside	TBR	5	2986	597	-5%
Stirchley & Holmer Lake	TTT, TTS, TTH	6	4059	677	8%
Total		18	11324	629	

YOUR VIEWS MATTER

I support the above proposal ----->

☐

I oppose the above proposal ----->

☒

My Postcode is _____



Proposed Town & Parish Council Boundaries

At its meeting 12 May 2025, the Boundary Review Committee agreed a series of draft proposals for future arrangements of town and parish council arrangements that were to be the subject of the second phase of consultation of the Community Governance Review process. The proposed arrangements for consultation, including the rationale for the draft proposal affecting both Hollinswood & Randlay and Stirchley & Brookside Parish Council is:

THE NEDGE PARISH COUNCIL

It is proposed that the two existing parish council of Hollinswood & Randlay and Stirchley & Brookside are merged to form The Nedge Parish Council. This would make the Parish Council co-terminous with the Borough boundaries.

The area of The Nedge has, historically, had some movement in boundaries which suggests that the arrangements that have been in place historically have not necessarily best reflected the local community.

The geography of this area is very diverse and it is difficult to create community governance arrangements predicated solely on the geography but they all have connections to the A442 as a common transport link.

The proposed Nedge Parish Council will have an electorate of 11,324 and be served by 18 parish councillors across 3 parish wards.

Parish ward name	Polling district	Seats	Electors April 2025	Number of electors per seat	Variance
Hollinswood & Randlay	TTR, TTO	7	4279	611	-3%
Brookside	TBR	5	2986	597	-5%
Stirchley & Holmer Lake	TTT, TTS, TTH	6	4059	677	8%
Total		18	11324	629	

YOUR VIEWS MATTER

I support the above proposal ----->

☐

I oppose the above proposal ----->

☒

My Postcode is _____

Proposed Town & Parish Council Boundaries

At its meeting 12 May 2025, the Boundary Review Committee agreed a series of draft proposals for future arrangements of town and parish council arrangements that were to be the subject of the second phase of consultation of the Community Governance Review process. The proposed arrangements for consultation, including the rationale for the draft proposal affecting both Hollinswood & Randlay and Stirchley & Brookside Parish Council is:

THE NEDGE PARISH COUNCIL

It is proposed that the two existing parish council of Hollinswood & Randlay and Stirchley & Brookside are merged to form The Nedge Parish Council. This would make the Parish Council co-terminous with the Borough boundaries.

The area of The Nedge has, historically, had some movement in boundaries which suggests that the arrangements that have been in place historically have not necessarily best reflected the local community.

The geography of this area is very diverse and it is difficult to create community governance arrangements predicated solely on the geography but they all have connections to the A442 as a common transport link.

The proposed Nedge Parish Council will have an electorate of 11,324 and be served by 18 parish councillors across 3 parish wards.

Parish ward name	Polling district	Seats	Electors April 2025	Number of electors per seat	Variance
Hollinswood & Randlay	TTR, TTO	7	4279	611	-3%
Brookside	TBR	5	2986	597	-5%
Stirchley & Holmer Lake	TTT, TTS, TTH	6	4059	677	8%
Total		18	11324	629	

YOUR VIEWS MATTER

I support the above proposal ----->

☐

I oppose the above proposal ----->

☒

My Postcode is

Proposed Town & Parish Council Boundaries

At its meeting 12 May 2025, the Boundary Review Committee agreed a series of draft proposals for future arrangements of town and parish council arrangements that were to be the subject of the second phase of consultation of the Community Governance Review process. The proposed arrangements for consultation, including the rationale for the draft proposal affecting both Hollinswood & Randlay and Stirchley & Brookside Parish Council is:

THE NEDGE PARISH COUNCIL

It is proposed that the two existing parish council of Hollinswood & Randlay and Stirchley & Brookside are merged to form The Nedge Parish Council. This would make the Parish Council co-terminous with the Borough boundaries.

The area of The Nedge has, historically, had some movement in boundaries which suggests that the arrangements that have been in place historically have not necessarily best reflected the local community.

The geography of this area is very diverse and it is difficult to create community governance arrangements predicated solely on the geography but they all have connections to the A442 as a common transport link.

The proposed Nedge Parish Council will have an electorate of 11,324 and be served by 18 parish councillors across 3 parish wards.

Parish ward name	Polling district	Seats	Electors April 2025	Number of electors per seat	Variance
Hollinswood & Randlay	TTR, TTO	7	4279	611	-3%
Brookside	TBR	5	2986	597	-5%
Stirchley & Holmer Lake	TTT, TTS, TTH	6	4059	677	8%
Total		18	11324	629	

YOUR VIEWS MATTER

I **support** the above proposal ----->

☐

I **oppose** the above proposal ----->

☒

My Postcode is

Proposed Town & Parish Council Boundaries

At its meeting 12 May 2025, the Boundary Review Committee agreed a series of draft proposals for future arrangements of town and parish council arrangements that were to be the subject of the second phase of consultation of the Community Governance Review process. The proposed arrangements for consultation, including the rationale for the draft proposal affecting both Hollinswood & Randlay and Stirchley & Brookside Parish Council is:

THE NEDGE PARISH COUNCIL

It is proposed that the two existing parish council of Hollinswood & Randlay and Stirchley & Brookside are merged to form The Nedge Parish Council. This would make the Parish Council co-terminous with the Borough boundaries.

The area of The Nedge has, historically, had some movement in boundaries which suggests that the arrangements that have been in place historically have not necessarily best reflected the local community.

The geography of this area is very diverse and it is difficult to create community governance arrangements predicated solely on the geography but they all have connections to the A442 as a common transport link.

The proposed Nedge Parish Council will have an electorate of 11,324 and be served by 18 parish councillors across 3 parish wards.

Parish ward name	Polling district	Seats	Electors April 2025	Number of electors per seat	Variance
Hollinswood & Randlay	TTR, TTO	7	4279	611	-3%
Brookside	TBR	5	2986	597	-5%
Stirchley & Holmer Lake	TTT, TTS, TTH	6	4059	677	8%
Total		18	11324	629	

YOUR VIEWS MATTER

I **support** the above proposal ----->

☐

I **oppose** the above proposal ----->

☒

My Postcode is

Proposed Town & Parish Council Boundaries

At its meeting 12 May 2025, the Boundary Review Committee agreed a series of draft proposals for future arrangements of town and parish council arrangements that were to be the subject of the second phase of consultation of the Community Governance Review process. The proposed arrangements for consultation, including the rationale for the draft proposal affecting both Hollinswood & Randlay and Stirchley & Brookside Parish Council is:

THE NEDGE PARISH COUNCIL

It is proposed that the two existing parish council of Hollinswood & Randlay and Stirchley & Brookside are merged to form The Nedge Parish Council. This would make the Parish Council co-terminous with the Borough boundaries.

The area of The Nedge has, historically, had some movement in boundaries which suggests that the arrangements that have been in place historically have not necessarily best reflected the local community.

The geography of this area is very diverse and it is difficult to create community governance arrangements predicated solely on the geography but they all have connections to the A442 as a common transport link.

The proposed Nedge Parish Council will have an electorate of 11,324 and be served by 18 parish councillors across 3 parish wards.

Parish ward name	Polling district	Seats	Electors April 2025	Number of electors per seat	Variance
Hollinswood & Randlay	TTR, TTO	7	4279	611	-3%
Brookside	TBR	5	2986	597	-5%
Stirchley & Holmer Lake	TTT, TTS, TTH	6	4059	677	8%
Total		18	11324	629	

YOUR VIEWS MATTER

I **support** the above proposal ----->

☐

I **oppose** the above proposal ----->

☒

My Postcode is

Proposed Town & Parish Council Boundaries

At its meeting 12 May 2025, the Boundary Review Committee agreed a series of draft proposals for future arrangements of town and parish council arrangements that were to be the subject of the second phase of consultation of the Community Governance Review process. The proposed arrangements for consultation, including the rationale for the draft proposal affecting both Hollinswood & Randlay and Stirchley & Brookside Parish Council is:

THE NEDGE PARISH COUNCIL

It is proposed that the two existing parish council of Hollinswood & Randlay and Stirchley & Brookside are merged to form The Nedge Parish Council. This would make the Parish Council co-terminous with the Borough boundaries.

The area of The Nedge has, historically, had some movement in boundaries which suggests that the arrangements that have been in place historically have not necessarily best reflected the local community.

The geography of this area is very diverse and it is difficult to create community governance arrangements predicated solely on the geography but they all have connections to the A442 as a common transport link.

The proposed Nedge Parish Council will have an electorate of 11,324 and be served by 18 parish councillors across 3 parish wards.

Parish ward name	Polling district	Seats	Electors April 2025	Number of electors per seat	Variance
Hollinswood & Randlay	TTR, TTO	7	4279	611	-3%
Brookside	TBR	5	2986	597	-5%
Stirchley & Holmer Lake	TTT, TTS, TTH	6	4059	677	8%
Total		18	11324	629	

YOUR VIEWS MATTER


I support the above proposal ----->

☐

I oppose the above proposal ----->

☒

My Postcode is -----



Proposed Town & Parish Council Boundaries

At its meeting 12 May 2025, the Boundary Review Committee agreed a series of draft proposals for future arrangements of town and parish council arrangements that were to be the subject of the second phase of consultation of the Community Governance Review process. The proposed arrangements for consultation, including the rationale for the draft proposal affecting both Hollinswood & Randlay and Stirchley & Brookside Parish Council is:

THE NEDGE PARISH COUNCIL

It is proposed that the two existing parish council of Hollinswood & Randlay and Stirchley & Brookside are merged to form The Nedge Parish Council. This would make the Parish Council co-terminous with the Borough boundaries.

The area of The Nedge has, historically, had some movement in boundaries which suggests that the arrangements that have been in place historically have not necessarily best reflected the local community.

The geography of this area is very diverse and it is difficult to create community governance arrangements predicated solely on the geography but they all have connections to the A442 as a common transport link.

The proposed Nedge Parish Council will have an electorate of 11,324 and be served by 18 parish councillors across 3 parish wards.

Parish ward name	Polling district	Seats	Electors April 2025	Number of electors per seat	Variance
Hollinswood & Randlay	TTR, TTO	7	4279	611	-3%
Brookside	TBR	5	2986	597	-5%
Stirchley & Holmer Lake	TTT, TTS, TTH	6	4059	677	8%
Total		18	11324	629	

YOUR VIEWS MATTER

I **support** the above proposal ----->

☐

I **oppose** the above proposal ----->

☒

My Postcode is _____

